

Outer Dowsing Offshore Wind

Plans

2.7 Crown Land Plans Offshore


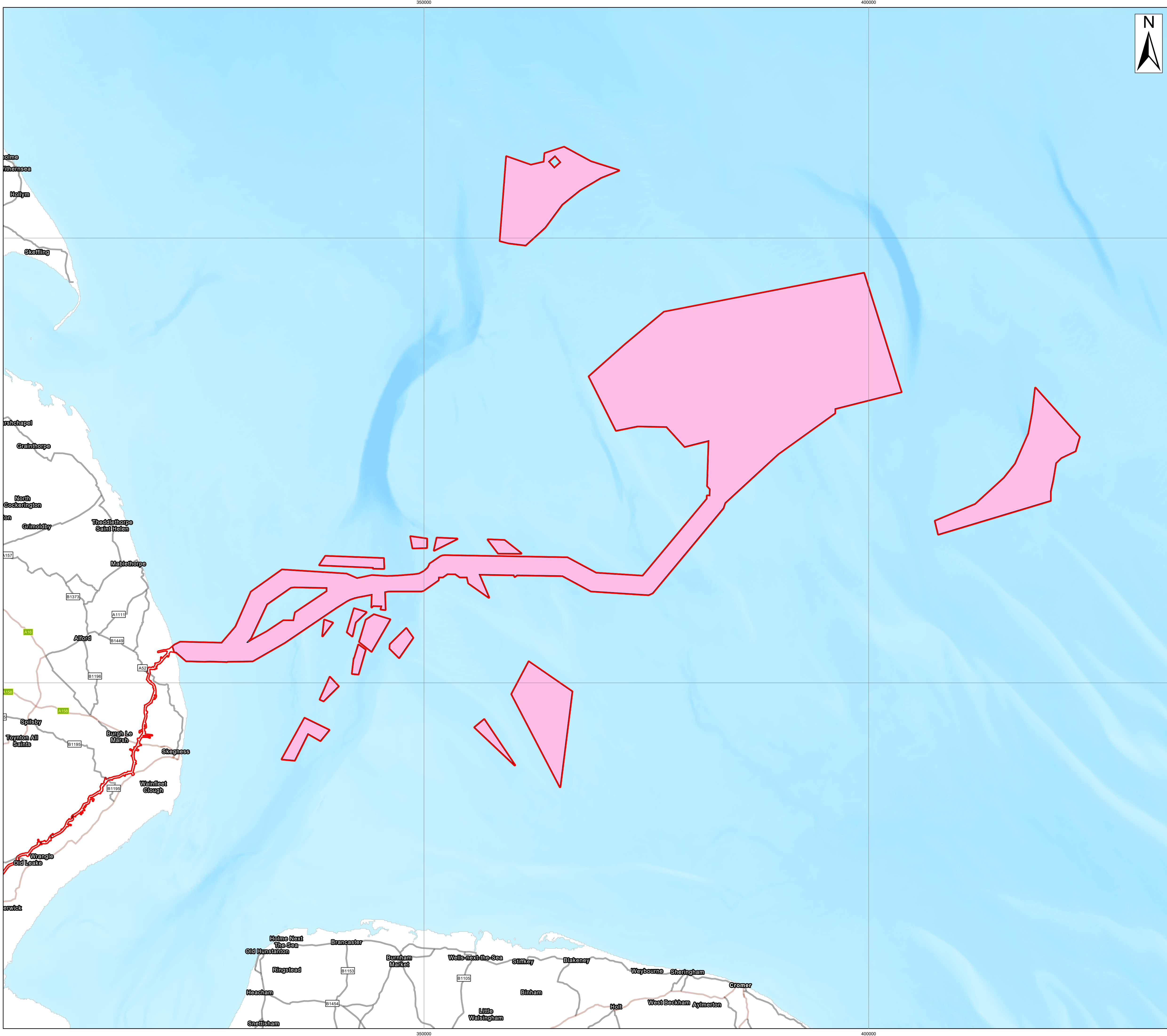
Date: March 2024

Document Reference: 2.7

Pursuant to APFP Regulation: 5(2)(n)

Rev: 1.0

Company:	Outer Dowsing Offshore Wind	Asset:	Whole Asset			
Project:	Whole Wind Farm	Sub Project/Package:	Whole Asset			
Document Title or Description:	2.7 Crown Land Plans Offshore					
Internal Document Number:	PP1-ODOW-DEV-CS-PLN-0017	3 rd Party Doc No (If applicable):	N/A			
Outer Dowsing Offshore Wind accepts no liability for the accuracy or completeness of the information in this document nor for any loss or damage arising from the use of such information.						
Rev No.	Date	Status / Reason for Issue	Author	Checked by	Reviewed by	Approved by
1.0	March 2024	DCO Application	Dalcour Maclaren	Shepherd and Wedderburn	Outer Dowsing	Outer Dowsing

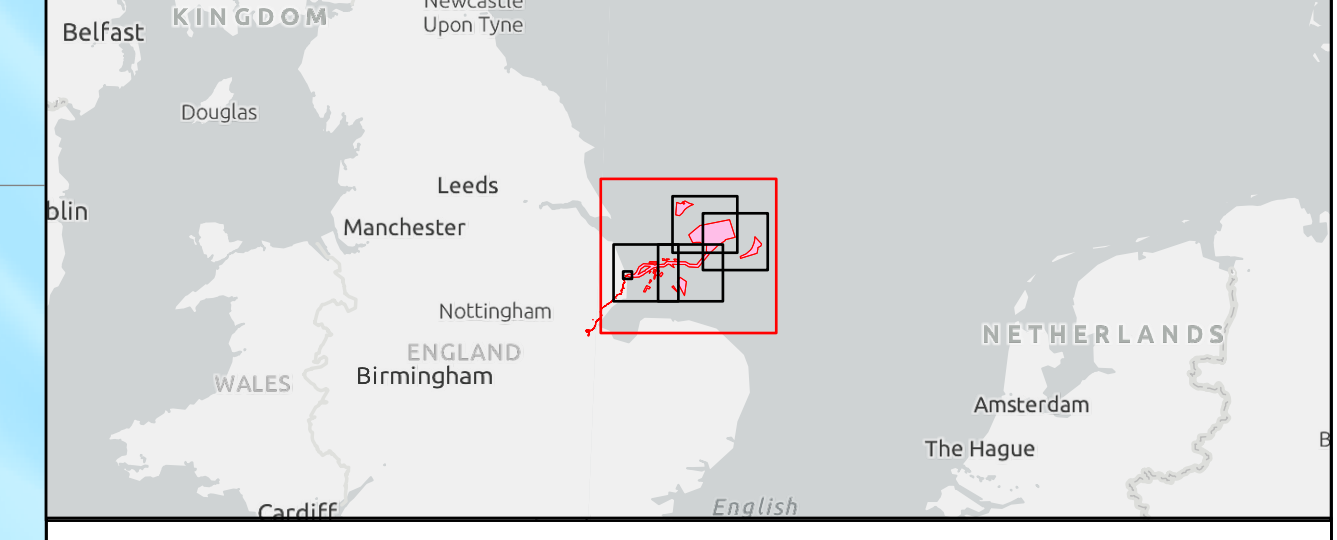
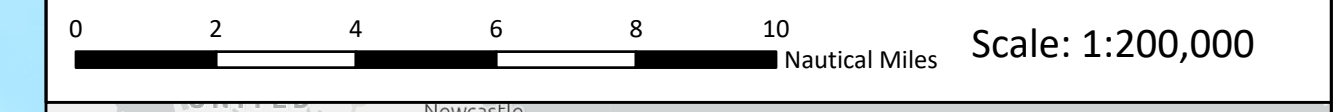


Legend
 Order Limits
 The King's Most Excellent Majesty In Right Of His Crown

Source:
 Contains Esri UK, Esri, TomTom, Garmin, FAO, NOAA, USGS, Esri UK, Esri, TomTom, Garmin, Foursquare, METI/NASA, USGS.
 Contains OS data @ Crown Copyright and database right 2022. All rights reserved.

Notes:
 Application Issue

Offshore Coordinate System
 Datum: WGS 1984
 Spheroid: WGS 1984
 Projection: UTM Zone 31N
 Central Meridian: 3 E
 Vertical Reference: LAT (Lowest Astronomical Tide)



Outer Dowsing Offshore Wind 2.7 Crown Land Plans Offshore DCO Application

Drawing No: PP1-ODOW-DEV-CS-MAP-0007

Drawing: Overview Sheet			Page Size: A1		
Rev No:	Date	Description	Drawn	Checked	Approved
1.0	March 2024	DCO Application Version	RT	DM/ODOW	ODOW



This document may only be used for the purpose for which it was commissioned and in accordance with the terms of engagement for that commission. Unauthorised use of this document in any form whatsoever is prohibited.



Legend

Order Limits

The King's Most Excellent Majesty In Right Of His Crown

Source:

Contains Esri UK, Esri, TomTom, Garmin, Foursquare, GeoTechnologies, Inc, METI/NASA, USGS, Esri UK, Esri, TomTom, Garmin, FAO, NOAA, USGS. Contains OS data @ Crown Copyright and database right 2022. All rights reserved.

Notes:

Status:

Application Issue

Offshore Coordinate System

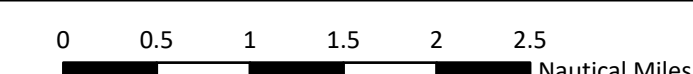
Datum: WGS 1984

Spheroid: WGS 1984

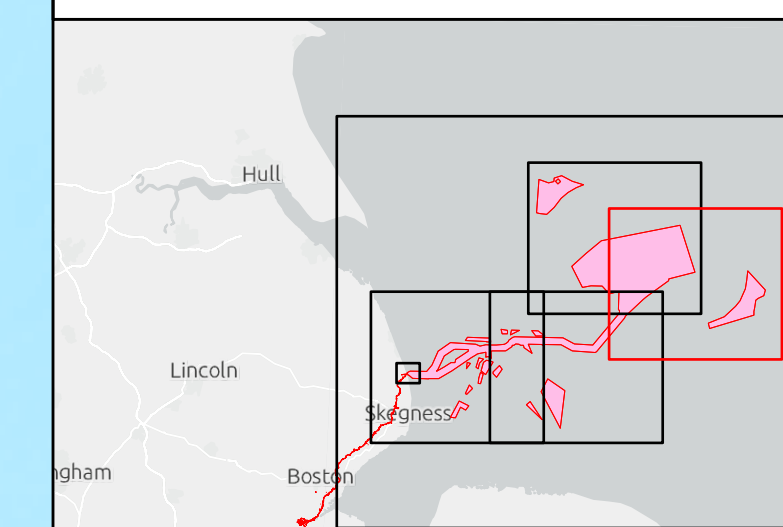
Projection: UTM Zone 31N

Central Meridian: 3 E

Vertical Reference: LAT (Lowest Astronomical Tide)



Scale: 1:75,000



Outer Dowsing Offshore Wind
2.7 Crown Land Plans Offshore
DCO Application

Drawing No: PP1-ODOW-DEV-CS-MAP-0007

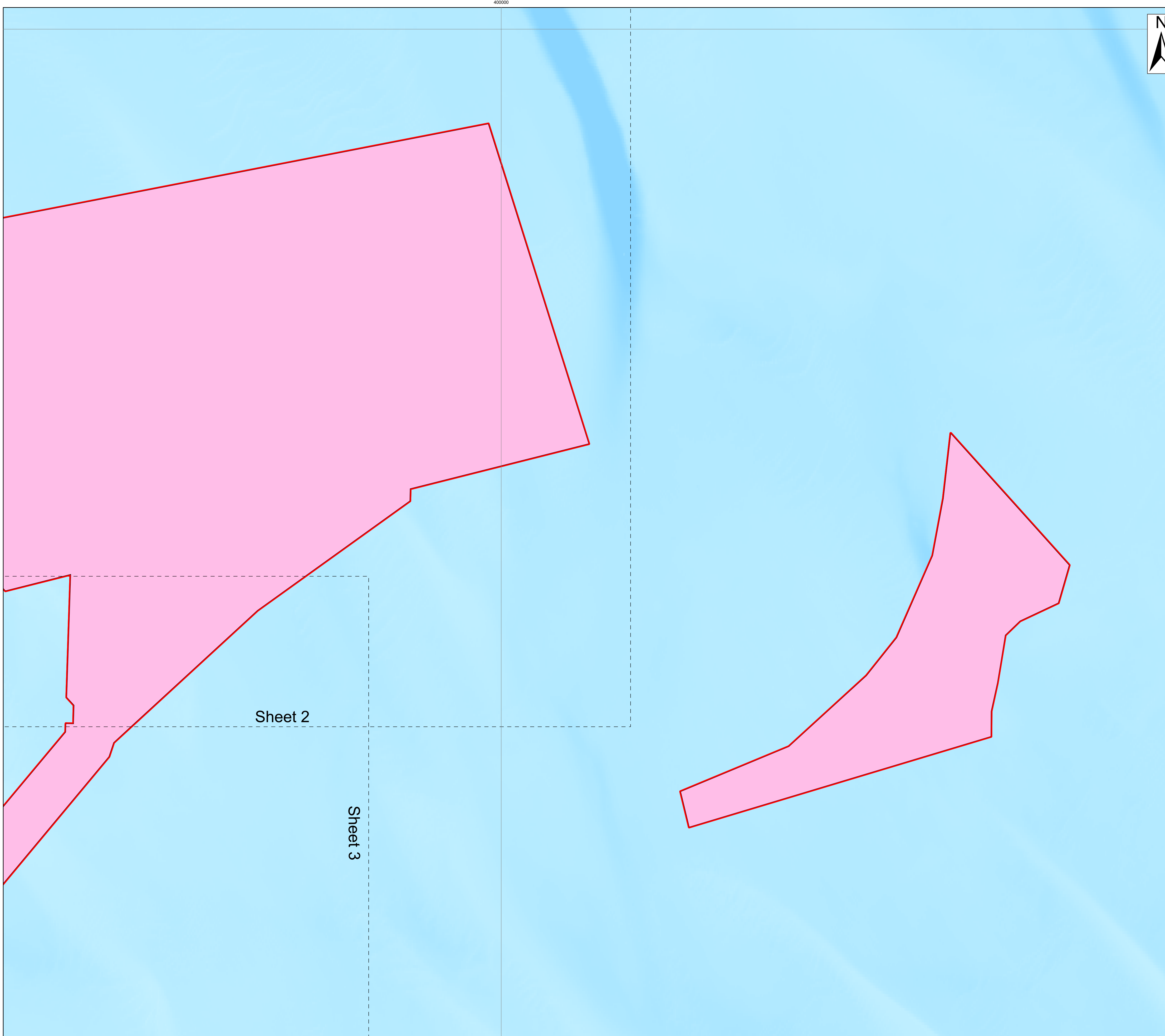
Drawing: 1 of 5

Page Size: A1

Rev No:	Date	Description	Drawn	Checked	Approved
1.0	March 2024	DCO Application Version	RT	DM/ODOW	ODOW



This document may only be used for the purpose for which it was commissioned and in accordance with the terms of engagement for that commission. Unauthorised use of this document in any form whatsoever is prohibited.





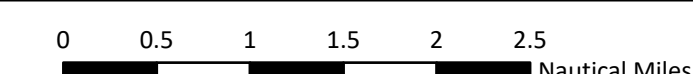
Legend

-  Order Limits
-  The King's Most Excellent Majesty In Right Of His Crown

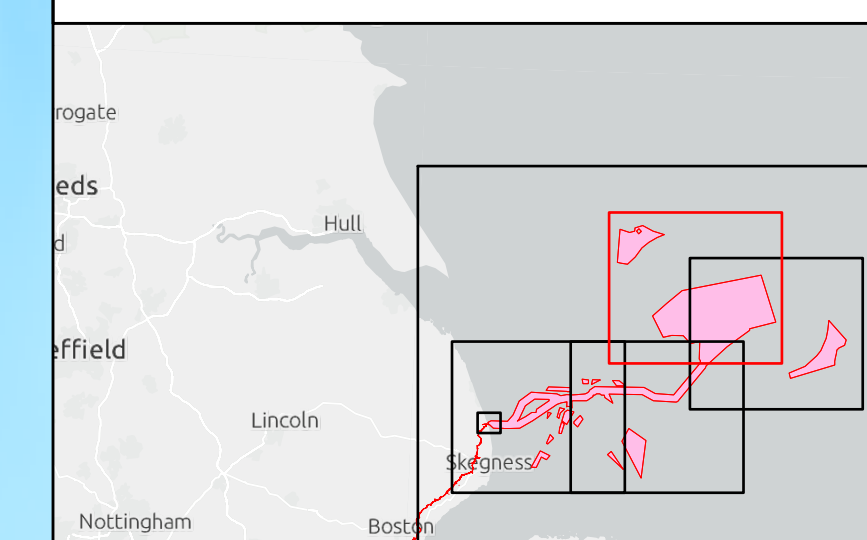
Source:
 Contains Esri UK, Esri, TomTom, Garmin, Foursquare, GeoTechnologies, Inc, METI/NASA, USGS, Esri UK, Esri, TomTom, Garmin, FAO, NOAA, USGS.
 Contains OS data @ Crown Copyright and database right 2022. All rights reserved.

Notes:	Status:
	Application Issue

Offshore Coordinate System
 Datum: WGS 1984
 Spheroid: WGS 1984
 Projection: UTM Zone 31N
 Central Meridian: 3 E
 Vertical Reference: LAT (Lowest Astronomical Tide)



Scale: 1:75,000



**Outer Dowsing Offshore Wind
 2.7 Crown Land Plans Offshore
 DCO Application**

Drawing No: PP1-ODOW-DEV-CS-MAP-0007

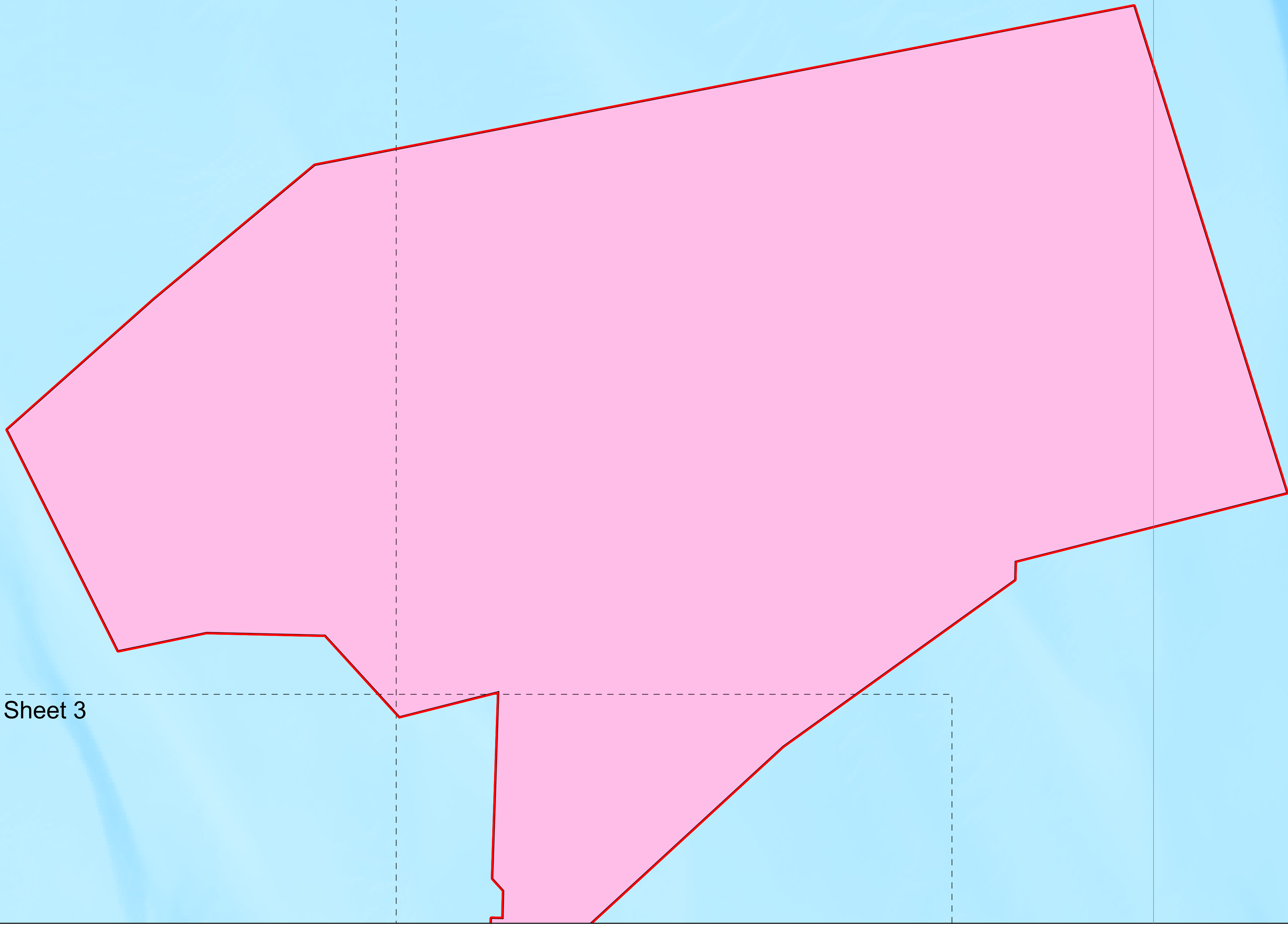
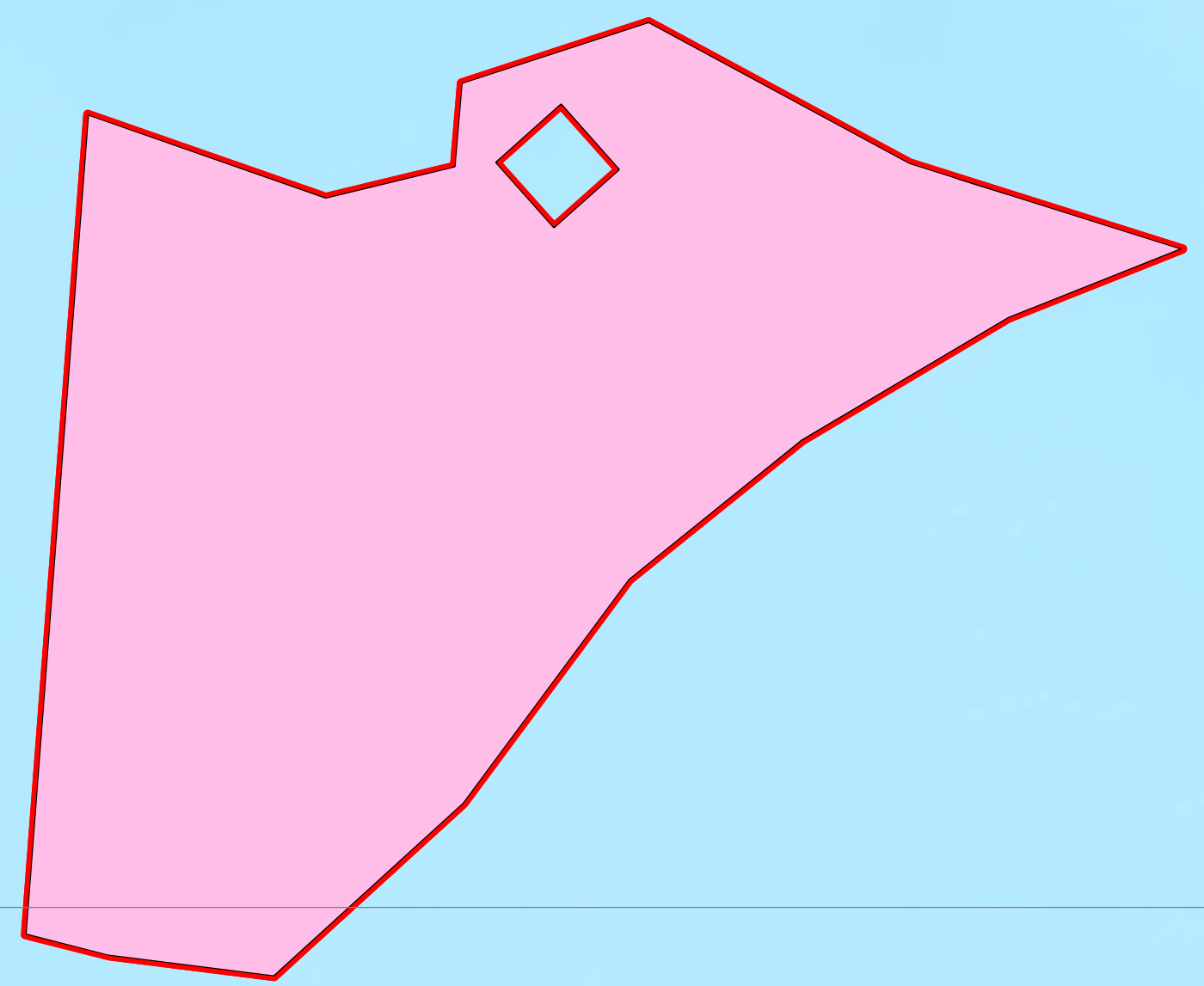
Drawing: 2 of 5

Page Size: A1

Rev No:	Date	Description	Drawn	Checked	Approved
1.0	March 2024	DCO Application Version	RT	DM/ODOW	ODOW



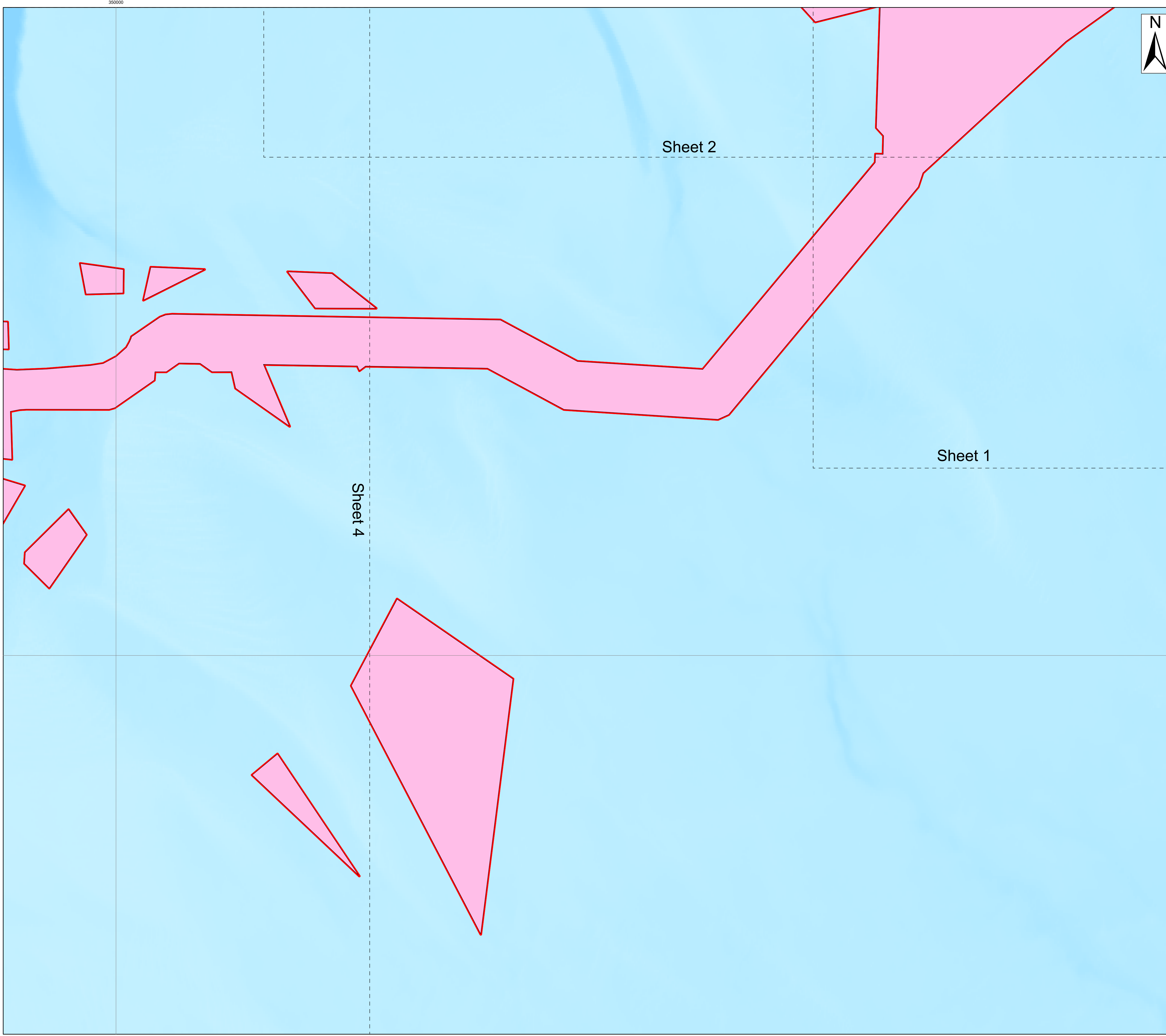
This document may only be used for the purpose for which it was commissioned and in accordance with the terms of engagement for that commission. Unauthorised use of this document in any form whatsoever is prohibited.



Sheet 1

Sheet 3

Sheet 4



Legend
 Order Limits
 The King's Most Excellent Majesty In Right Of His Crown

Sheet 2

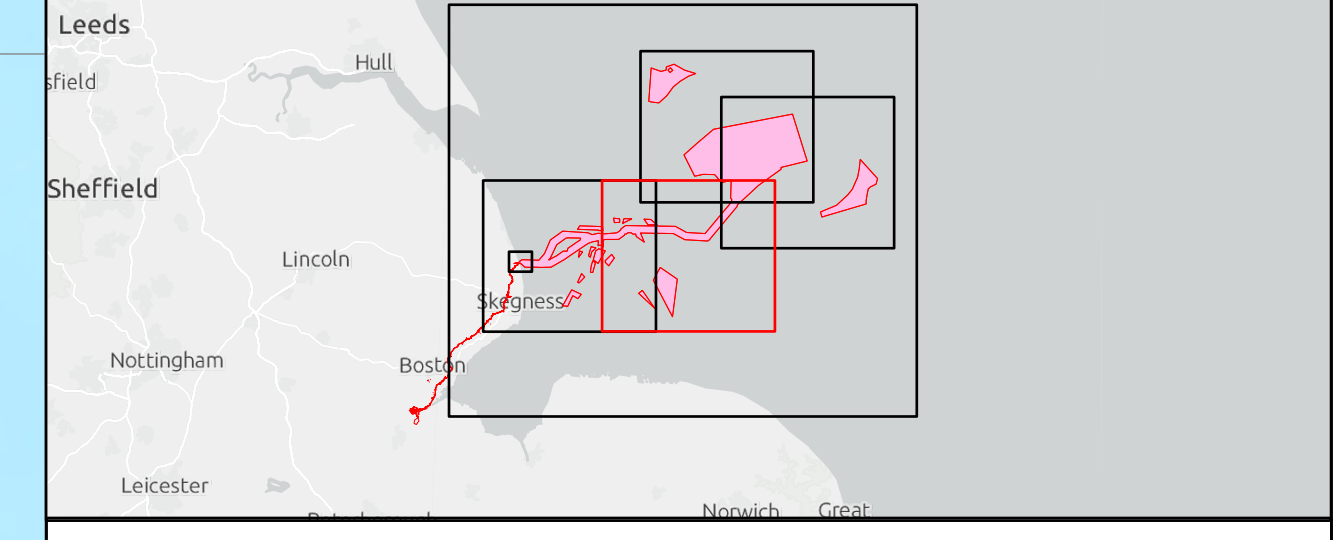
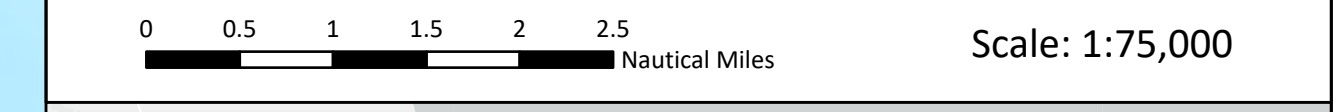
Sheet 1

Sheet 4

Source:
 Contains Esri UK, Esri, TomTom, Garmin, Foursquare, GeoTechnologies, Inc, METI/NASA, USGS, Esri UK, Esri, TomTom, Garmin, FAO, NOAA, USGS. Contains OS data @ Crown Copyright and database right 2022. All rights reserved.

Notes:	Status: Application Issue
--------	------------------------------

Offshore Coordinate System
 Datum: WGS 1984
 Spheroid: WGS 1984
 Projection: UTM Zone 31N
 Central Meridian: 3 E
 Vertical Reference: LAT (Lowest Astronomical Tide)




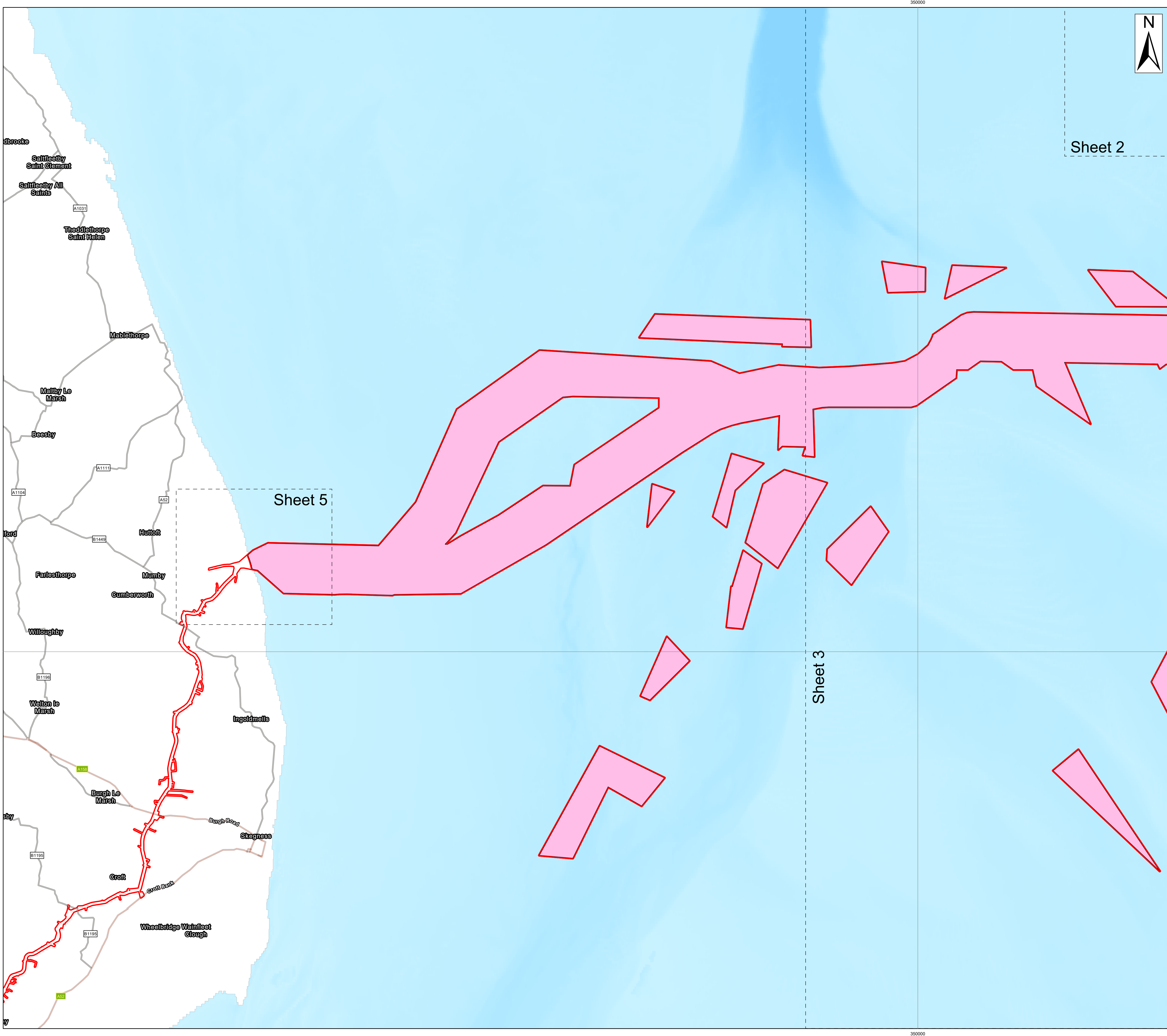
**Outer Dowsing Offshore Wind
 2.7 Crown Land Plans Offshore
 DCO Application**

Drawing No: PP1-ODOW-DEV-CS-MAP-0007

Drawing: 3 of 5			Page Size: A1		
Rev No:	Date	Description	Drawn	Checked	Approved
1.0	March 2024	DCO Application Version	RT	DM/ODOW	ODOW



This document may only be used for the purpose for which it was commissioned and in accordance with the terms of engagement for that commission. Unauthorised use of this document in any form whatsoever is prohibited.



Sheet 2

Sheet 5

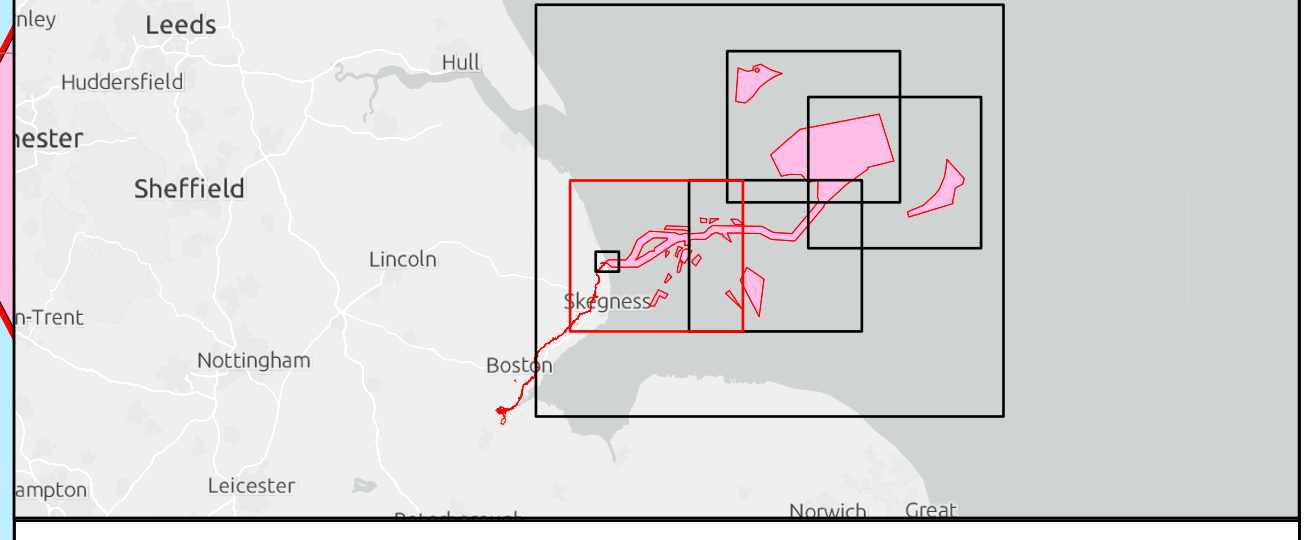
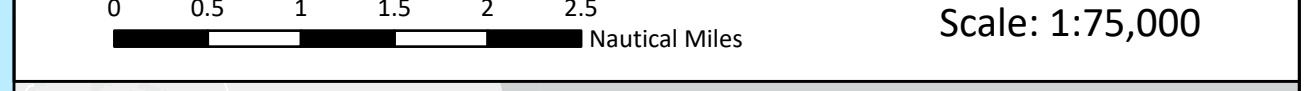
Sheet 3

Legend
 Order Limits
 The King's Most Excellent Majesty In Right Of His Crown

Source:
 Contains Esri UK, Esri, TomTom, Garmin, Foursquare, GeoTechnologies, Inc, METI/NASA, USGS, Esri UK, Esri, TomTom, Garmin, FAO, NOAA, USGS. Contains OS data @ Crown Copyright and database right 2022. All rights reserved.

Notes: Application Issue

Offshore Coordinate System
 Datum: WGS 1984
 Spheroid: WGS 1984
 Projection: UTM Zone 31N
 Central Meridian: 3 E
 Vertical Reference: LAT (Lowest Astronomical Tide)



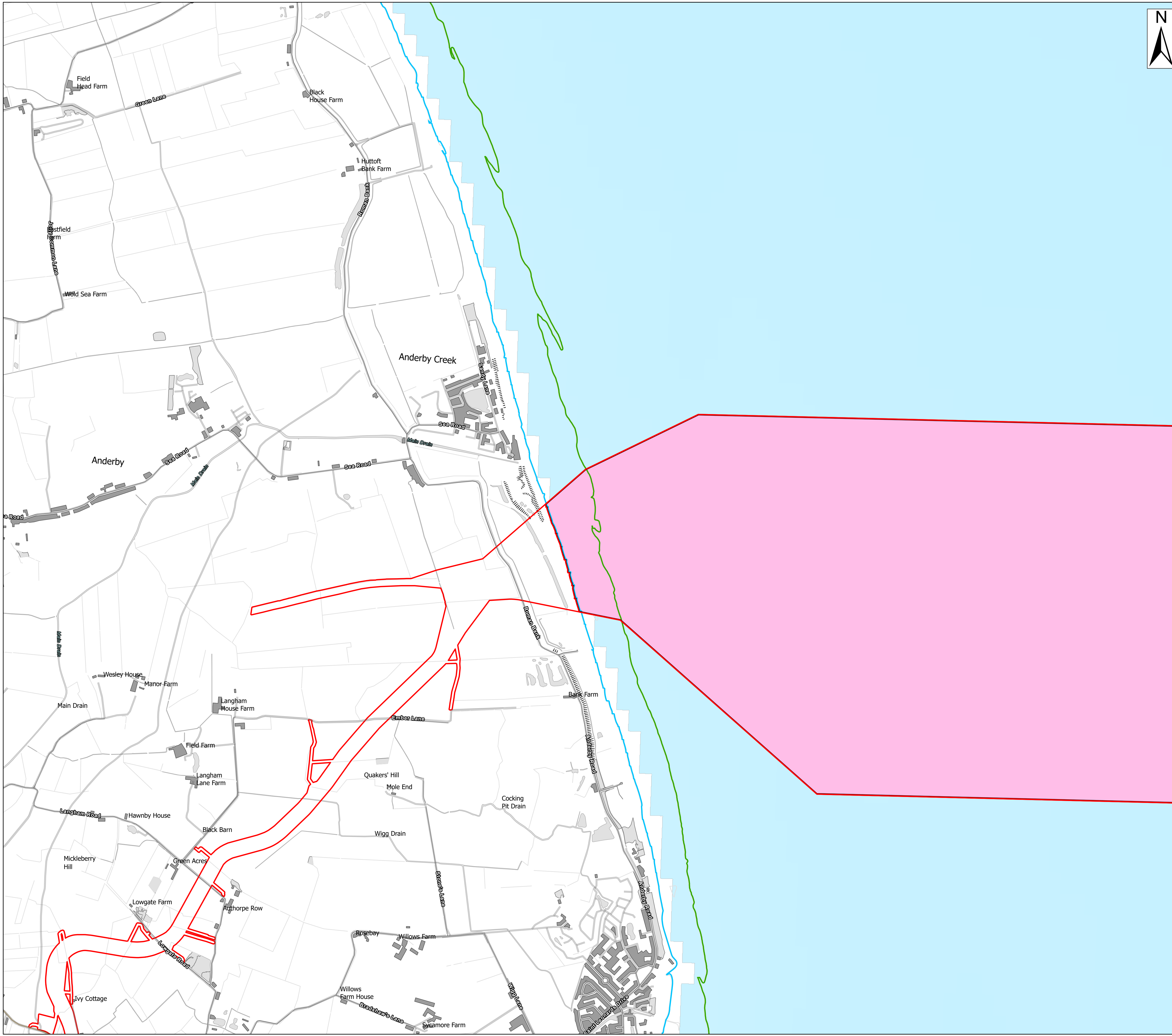
Outer Dowsing Offshore Wind 2.7 Crown Land Plans Offshore DCO Application

Drawing No: PP1-ODOW-DEV-CS-MAP-0007

Drawing: 4 of 5			Page Size: A1		
Rev No:	Date	Description	Drawn	Checked	Approved
1.0	March 2024	DCO Application Version	RT	DM/ODOW	ODOW



This document may only be used for the purpose for which it was commissioned and in accordance with the terms of engagement for that commission. Unauthorised use of this document in any form whatsoever is prohibited.

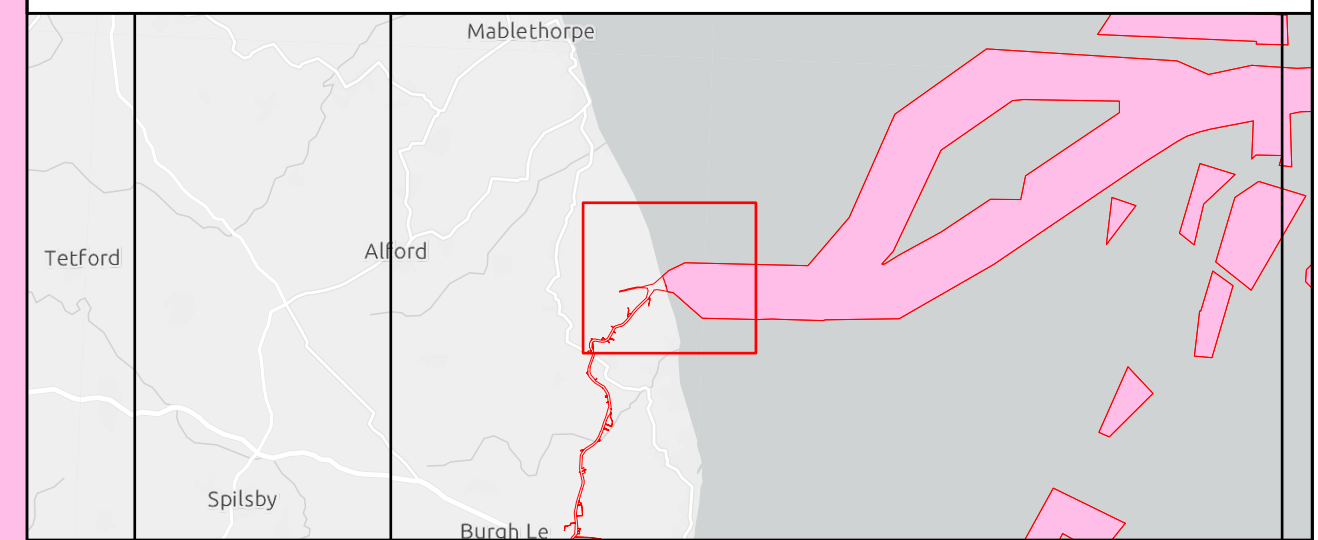



- Legend**
- Order Limits
 - The King's Most Excellent Majesty In Right Of His Crown
 - Mean High Water (Springs)
 - Mean Low Water (Springs)

Source:
 Contains Esri Community Maps Contributors, Esri UK, Esri, TomTom, Garmin, Foursquare, GeoTechnologies, Inc, METI/NASA, USGS, Esri UK, Esri, TomTom, Garmin, Foursquare, METI/NASA, USGS.
 Contains OS data @ Crown Copyright and database right 2022. All rights reserved.

Notes:	Status: Application Issue
--------	------------------------------

Offshore Coordinate System
 Datum: WGS 1984
 Spheroid: WGS 1984
 Projection: UTM Zone 31N
 Central Meridian: 3 E
 Vertical Reference: LAT (Lowest Astronomical Tide)



Outer Dowsing Offshore Wind 2.7 Crown Land Plans Offshore DCO Application

Drawing No: PP1-ODOW-DEV-CS-MAP-0007

Drawing: 5 of 5			Page Size: A1		
Rev No:	Date	Description	Drawn	Checked	Approved
1.0	March 2024	DCO Application Version	RT	DM/ODOW	ODOW



This document may only be used for the purpose for which it was commissioned and in accordance with the terms of engagement for that commission. Unauthorised use of this document in any form whatsoever is prohibited.